



Parcel Detail Report

Created: 8/14/2020 5:29:31 PM

Basic Information	
Parcel Number:	021-23016-011-E
County Name:	White County
Property Address:	BARNUM, WILLIAM FARRIS ESTATE TURLEY 5-16H21
Mailing Address:	BARNUM, WILLIAM FARRIS ESTATE 119 PARROTT LN SEARCY AR 72143
Total Acres:	0.00
Timber Acres:	0.00
Sec-Twp-Rng:	16-09-07
Lot/Block:	/
Subdivision:	
Legal Description:	650702 PRODUCING MINERAL RIGHTS FLYWHEEL
School District:	PS PANGBURN RURAL
Homestead Parcel?:	No
Tax Status:	Taxable
Over 65?:	No

Valuation Information		
Entry	Appraised	Assessed
Land:	50	10
Improvements:	0	0
Total Value:	50	10
Taxable Value:		10
Millage:		0.0455
Estimated Taxes:		\$0.46
Assessment Year:		2020

Sales History

 No sales history available



Basic Information	
Parcel Number:	021-23017-007-C
County Name:	White County
Property Address:	BARNUM, WILLIAM FARRIS ESTATE WILLIAMS 4-17H20
Mailing Address:	BARNUM, WILLIAM FARRIS ESTATE 119 PARROTT LANE SEARCY AR 72143
Total Acres:	0.00
Timber Acres:	0.00
Sec-Twp-Rng:	17-09-07
Lot/Block:	/
Subdivision:	
Legal Description:	650702 PRODUCING MINERAL RIGHTS FLYWHEEL
School District:	PS PANGBURN RURAL
Homestead Parcel?:	No
Tax Status:	Taxable
Over 65?:	No

Valuation Information		
Entry	Appraised	Assessed
Land:	100	20
Improvements:	0	0
Total Value:	100	20
Taxable Value:		20
Millage:		0.0455
Estimated Taxes:		\$0.91
Assessment Year:		2020

Tax Information				
Year	Book	Tax Owed	Tax Paid	Balance
<u>2011</u>	Current	\$6.37	-\$6.37	\$0.00
<u>2010</u>	Current	\$6.37	-\$6.37	\$0.00

Receipts							
Receipt #	Book	Tax Year	ReceiptDate	Cash Amt	Check Amt	Credit Amt	Total
<u>15186</u>	Current	2011	9/19/2012	\$0.00	\$878.11	\$0.00	\$878.11
<u>17662</u>	Current	2010	9/28/2011	\$0.00	\$535.95	\$0.00	\$535.95



Sales History

 No sales history available


Basic Information	
Parcel Number:	021-23017-030-H
County Name:	White County
Property Address:	BARNUM, WILLIAM FARRIS ESTATE WILLIAMS 9-17H29
Mailing Address:	BARNUM, WILLIAM FARRIS ESTATE 119 PARROTT LN SEARCY AR 72143
Total Acres:	0.00
Timber Acres:	0.00
Sec-Twp-Rng:	17-09-07
Lot/Block:	/
Subdivision:	
Legal Description:	650702 PRODUCING MINERAL RIGHTS FLYWHEEL
School District:	PS PANGBURN RURAL
Homestead Parcel?:	No
Tax Status:	Taxable
Over 65?:	No

Valuation Information		
Entry	Appraised	Assessed
Land:	100	20
Improvements:	0	0
Total Value:	100	20
Taxable Value:		20
Millage:		0.0455
Estimated Taxes:		\$0.91
Assessment Year:		2020



Sales History

 No sales history available


Basic Information	
Parcel Number:	021-23017-059-M
County Name:	White County
Property Address:	BARNUM, WILLIAM FARRIS ESTATE WILLIAMS 14-17H29
Mailing Address:	BARNUM, WILLIAM FARRIS ESTATE 119 PARROTT LN SEARCY AR 72143
Total Acres:	0.00
Timber Acres:	0.00
Sec-Twp-Rng:	29-09-07
Lot/Block:	/
Subdivision:	
Legal Description:	650702 PRODUCING MINERAL RIGHTS FLYWHEEL
School District:	PS PANGBURN RURAL
Homestead Parcel?:	No
Tax Status:	Taxable
Over 65?:	No

Valuation Information		
Entry	Appraised	Assessed
Land:	100	20
Improvements:	0	0
Total Value:	100	20
Taxable Value:		20
Millage:		0.0455
Estimated Taxes:		\$0.91
Assessment Year:		2020



Sales History

 No sales history available


Basic Information	
Parcel Number:	021-23017-062-F
County Name:	White County
Property Address:	BARNUM, WILLIAM FARRIS ESTATE WILLIAMS 7-17H29
Mailing Address:	BARNUM, WILLIAM FARRIS ESTATE 119 PARROTT LANE SEARCY AR 72143
Total Acres:	0.00
Timber Acres:	0.00
Sec-Twp-Rng:	17-09-07
Lot/Block:	/
Subdivision:	
Legal Description:	650702 PRODUCING MINERAL RIGHTS FLYWHEEL
School District:	PS PANGBURN RURAL
Homestead Parcel?:	No
Tax Status:	Taxable
Over 65?:	No

Valuation Information		
Entry	Appraised	Assessed
Land:	100	20
Improvements:	0	0
Total Value:	100	20
Taxable Value:		20
Millage:		0.0455
Estimated Taxes:		\$0.91
Assessment Year:		2020



Sales History

 No sales history available


Basic Information	
Parcel Number:	021-23017-062-I
County Name:	White County
Property Address:	BARNUM, WILLIAM FARRIS ESTATE WILLIAMS 10-17H29
Mailing Address:	BARNUM, WILLIAM FARRIS ESTATE 119 PARROTT LANE SEARCY AR 72143
Total Acres:	0.00
Timber Acres:	0.00
Sec-Twp-Rng:	17-09-07
Lot/Block:	/
Subdivision:	
Legal Description:	650702 PRODUCING MINERAL RIGHTS FLYWHEEL
School District:	PS PANGBURN RURAL
Homestead Parcel?:	No
Tax Status:	Taxable
Over 65?:	No

Valuation Information		
Entry	Appraised	Assessed
Land:	100	20
Improvements:	0	0
Total Value:	100	20
Taxable Value:		20
Millage:		0.0455
Estimated Taxes:		\$0.91
Assessment Year:		2020



Sales History

 No sales history available


Basic Information	
Parcel Number:	021-23017-086-E
County Name:	White County
Property Address:	BARNUM, WILLIAM FARRIS ESTATE WILLIAMS 6-17H8
Mailing Address:	BARNUM, WILLIAM FARRIS ESTATE 119 PARROTT LN SEARCY AR 72143
Total Acres:	0.00
Timber Acres:	0.00
Sec-Twp-Rng:	17-09-07
Lot/Block:	/
Subdivision:	
Legal Description:	650702 PRODUCING MINERAL RIGHTS FLYWHEEL
School District:	PS PANGBURN RURAL
Homestead Parcel?:	No
Tax Status:	Taxable
Over 65?:	No

Valuation Information		
Entry	Appraised	Assessed
Land:	50	10
Improvements:	0	0
Total Value:	50	10
Taxable Value:		10
Millage:		0.0455
Estimated Taxes:		\$0.46
Assessment Year:		2020

Sales History

 No sales history available




Basic Information	
Parcel Number:	021-23019-006
County Name:	White County
Property Address:	BARNUM, WILLIAM FARRIS ESTATE FEAGIN 2-19H
Mailing Address:	BARNUM, WILLIAM FARRIS ESTATE 119 PARROTT LANE SEARCY, AR 72143
Total Acres:	0.00
Timber Acres:	0.00
Sec-Twp-Rng:	19-09-07
Lot/Block:	/
Subdivision:	
Legal Description:	650702 PRODUCING MINERAL RIGHTS FLYWHEEL
School District:	PS PANGBURN RURAL
Homestead Parcel?:	No
Tax Status:	Taxable
Over 65?:	No

Valuation Information		
Entry	Appraised	Assessed
Land:	6,900	1,380
Improvements:	0	0
Total Value:	6,900	1,380
Taxable Value:		1,380
Millage:		0.0455
Estimated Taxes:		\$62.79
Assessment Year:		2020

Tax Information				
Year	Book	Tax Owed	Tax Paid	Balance
<u>2011</u>	Current	\$331.24	-\$331.24	\$0.00

Receipts							
Receipt #	Book	Tax Year	ReceiptDate	Cash Amt	Check Amt	Credit Amt	Total
<u>15186</u>	Current	2011	9/19/2012	\$0.00	\$878.11	\$0.00	\$878.11

Sales History

 No sales history available


Basic Information	
Parcel Number:	021-23038-082-A
County Name:	White County
Property Address:	BARNUM, WILLIAM FARRIS DIANA SMITH 2-28H29
Mailing Address:	BARNUM, WILLIAM FARRIS 535 CLAY RD SEARCY, AR 72143
Total Acres:	0.00
Timber Acres:	0.00
Sec-Twp-Rng:	28-09-07
Lot/Block:	/
Subdivision:	
Legal Description:	1010150214 PRODUCING MINERAL RIGHTS MERIT
School District:	SS SEARCY RURAL
Homestead Parcel?:	No
Tax Status:	Taxable
Over 65?:	No

Valuation Information		
Entry	Appraised	Assessed
Land:	50	10
Improvements:	0	0
Total Value:	50	10
Taxable Value:		10
Millage:		0.0398
Estimated Taxes:		\$0.40
Assessment Year:		2020



Sales History

 No sales history available


Basic Information	
Parcel Number:	021-23039-042
County Name:	White County
Property Address:	BARNUM, WILLIAM FARRIS TIM WILF 1-18H
Mailing Address:	BARNUM, WILLIAM FARRIS 535 CLAY RD SEARCY AR 72143
Total Acres:	0.00
Timber Acres:	0.00
Sec-Twp-Rng:	18-09-07
Lot/Block:	/
Subdivision:	
Legal Description:	1010150214 PRODUCING MINERAL RIGHTS MERIT
School District:	PS PANGBURN RURAL
Homestead Parcel?:	No
Tax Status:	Taxable
Over 65?:	No

Valuation Information		
Entry	Appraised	Assessed
Land:	600	120
Improvements:	0	0
Total Value:	600	120
Taxable Value:		120
Millage:		0.0455
Estimated Taxes:		\$5.46
Assessment Year:		2020



Sales History

 No sales history available


Basic Information	
Parcel Number:	021-23039-042-A
County Name:	White County
Property Address:	BARNUM, WILLIAM FARRIS TIM WILF 2-18H
Mailing Address:	BARNUM, WILLIAM FARRIS 535 CLAY RD SEARCY, AR 72143
Total Acres:	0.00
Timber Acres:	0.00
Sec-Twp-Rng:	18-09-07
Lot/Block:	/
Subdivision:	
Legal Description:	1010150214 PRODUCING MINERAL RIGHTS MERIT
School District:	PS PANGBURN RURAL
Homestead Parcel?:	No
Tax Status:	Taxable
Over 65?:	No

Valuation Information		
Entry	Appraised	Assessed
Land:	450	90
Improvements:	0	0
Total Value:	450	90
Taxable Value:		90
Millage:		0.0455
Estimated Taxes:		\$4.10
Assessment Year:		2020



Sales History

 No sales history available


Basic Information	
Parcel Number:	021-23039-042-B
County Name:	White County
Property Address:	BARNUM, WILLIAM FARRIS TIM WILF 3-18H
Mailing Address:	BARNUM, WILLIAM FARRIS 535 CLAY RD SEARCY, AR 72143
Total Acres:	0.00
Timber Acres:	0.00
Sec-Twp-Rng:	18-09-07
Lot/Block:	/
Subdivision:	
Legal Description:	1010150214 PRODUCING MINERAL RIGHTS MERIT
School District:	PS PANGBURN RURAL
Homestead Parcel?:	No
Tax Status:	Taxable
Over 65?:	No

Valuation Information		
Entry	Appraised	Assessed
Land:	500	100
Improvements:	0	0
Total Value:	500	100
Taxable Value:		100
Millage:		0.0455
Estimated Taxes:		\$4.55
Assessment Year:		2020

Sales History

 No sales history available


Basic Information	
Parcel Number:	021-23042-020
County Name:	White County
Property Address:	BARNUM, WILLIAM FARRIS ESTATE WILLIAMS 19-17H29 A
Mailing Address:	BARNUM, WILLIAM FARRIS ESTATE 119 PARROTT LN SEARCY AR 72143
Total Acres:	0.00
Timber Acres:	0.00
Sec-Twp-Rng:	17-09-08
Lot/Block:	/
Subdivision:	
Legal Description:	650702 PRODUCING MINERAL RIGHTS FLYWHEEL
School District:	PS PANGBURN RURAL
Homestead Parcel?:	No
Tax Status:	Taxable
Over 65?:	No

Valuation Information		
Entry	Appraised	Assessed
Land:	350	70
Improvements:	0	0
Total Value:	350	70
Taxable Value:		70
Millage:		0.0455
Estimated Taxes:		\$3.19
Assessment Year:		2020

Sales History

 No sales history available


Basic Information	
Parcel Number:	021-29024-133-G
County Name:	White County
Property Address:	BARNUM, WILLIAM FARRIS ESTATE KING 8-24H13
Mailing Address:	BARNUM, WILLIAM FARRIS ESTATE 119 PARROTT LANE SEARCY, AR 72143
Total Acres:	0.00
Timber Acres:	0.00
Sec-Twp-Rng:	24-09-08
Lot/Block:	/
Subdivision:	
Legal Description:	650702 PRODUCING MINERAL RIGHTS FLYWHEEL
School District:	PS PANGBURN RURAL
Homestead Parcel?:	No
Tax Status:	Taxable
Over 65?:	No

Valuation Information			
Entry		Appraised	Assessed
Land:		1,400	280
Improvements:		0	0
Total Value:		1,400	280
Taxable Value:			280
Millage:			0.0455
Estimated Taxes:			\$12.74
Assessment Year:			2020

Sales History

 No sales history available
